

7.1.3 - Describe the facilities in the Institution for the management of the following types of degradable and non-degradable waste (within 200 words)

- Solid waste management
- Liquid waste management
- Biomedical waste management
- E-waste management
- Waste recycling system
- Hazardous chemicals and radioactive waste management

There are different types of wastes disposed in the college for which there is a proper system functioning.

The following wastes are being disposed by the college:

Solid Waste Management: Talegaon Dabhade Nagar Parishad collects the solid waste daily from college.

Liquid Waste Management- Talegaon Dabhade Nagar Parishad collects the liquid waste daily from college and organic liquid waste used for production of Bio-gas from installed unit.

Biomedical Waste Management- There is no biomedical waste management system in the college.

E-waste Management- There is write-off process for E-waste generated in the college.

Waste recycling system- There is no system of Waste recycling in the college. However, there is rain water harvesting system in the college.

The E-medical Waste Management- There is no e-medical waste management system in the college.

Hazardous chemicals and radioactive waste management- There is no Hazardous chemicals and radioactive waste management system in the college.



GPS Map Camera

तळेगाव दाभाडे, महाराष्ट्र, India

HOSTEL, Nutan Maharashtra Institute Of Engineering And
Technology, Lake Castle Rd, तळेगाव दाभाडे, महाराष्ट्र 410506, India

Lat 18.729016°

Long 73.665136°

24/03/22 11:45 AM



CET's M
Maharas

Google



GPS Map Camera



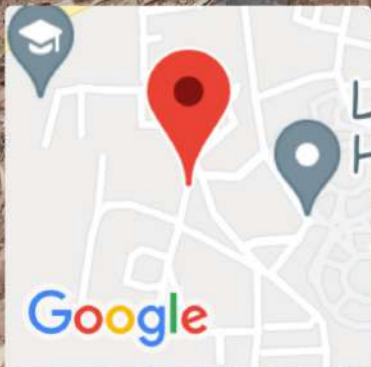
तळेगाव दाभाडे, महाराष्ट्र, India

HOSTEL, Nutan Maharashtra Institute Of Engineering And Technology, Lake Castle Rd, तळेगाव दाभाडे, महाराष्ट्र 410506, India

Lat 18.728995°
Long 73.665102°
24/03/22 11:46 AM



 GPS Map Camera



Talegaon Dabhade, Maharashtra, India


PMJ7+3JV, Talegaon Dabhade, Maharashtra 410506, India

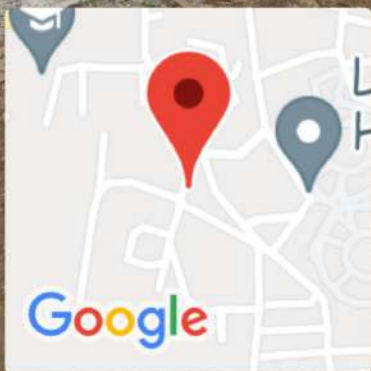
Lat 18.730056°

Long 73.664373°

23/03/22 05:25 PM



 GPS Map Camera



Talegaon Dabhade, Maharashtra, India


PMH7+VV2, Talegaon Dabhade, Maharashtra 410506, India

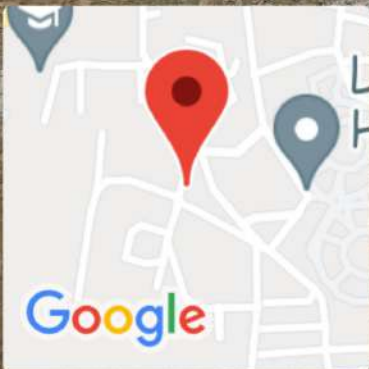
Lat 18.729751°

Long 73.664359°

23/03/22 05:27 PM



 GPS Map Camera



Talegaon Dabhade, Maharashtra, India

PMH7+VV2, Talegaon Dabhade, Maharashtra 410506, India

Lat 18.729751°

Long 73.664359°

23/03/22 05:27 PM



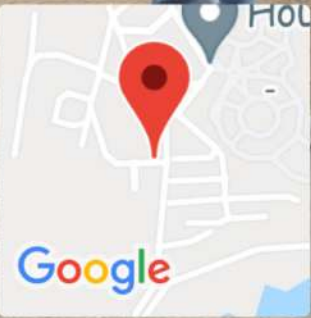
GPS Map Camera



Talegaon Dabhade, Maharashtra, India
PMH8+C33, Talegaon Dabhade, Maharashtra 410506, India
Lat 18.728346°
Long 73.66507°
23/03/22 05:43 PM



GPS Map Camera



Talegaon Dabhade, Maharashtra, India
PMH8+C33, Talegaon Dabhade, Maharashtra 410506, India
Lat 18.728346°
Long 73.66507°
23/03/22 05:43 PM